



THINGS YOU ALREADY KNOW

- I KNOW THERE ARE LOTS OF DIFFERENT COUNTRIES AROUND THE WORLD 
- I KNOW WE LIVE IN THE UNITED KINGDOM 
- I KNOW PEOPLE LIVE IN CITIES, TOWNS OR VILLAGES 
- I KNOW SOME COUNTRIES ARE SEPARATED BY SEAS AND OCEANS



SKILLS YOU ALREADY HAVE

- I CAN USE BASIC PREPOSITIONS (E.G. ABOVE, BELOW, NEXT TO, NEAR) TO DESCRIBE THE RELATIVE LOCATION OF DIFFERENT OBJECTS 
- I CAN FOLLOW SIMPLE VERBAL INSTRUCTIONS TO MOVE FROM ONE PLACE IN THE CLASSROOM TO ANOTHER 



KEY VOCABULARY

MAP	A WAY OF REPRESENTING THE PHYSICAL AND HUMAN ENVIRONMENT
COMPASS	A TOOL USED TO IDENTIFY NORTH, EAST, SOUTH AND WEST
LOCATION	THE SPOT WHERE SOMETHING IS FOUND
DIRECTION	A WAY YOU CAN TRAVEL TO GET FROM ONE PLACE TO ANOTHER
COUNTRY	A PART OF A CONTINENT THAT HAS ITS OWN LEADERS AND LAWS
CAPITAL CITY	THE PART OF THE COUNTRY WHERE THE LEADERS WORK TO MAKE THE LAWS

NEW GEOGRAPHY KNOWLEDGE

- TO KNOW THE FOUR POINTS ON A COMPASS: NORTH, EAST, SOUTH AND WEST
- TO KNOW THAT NORTH IS THE SAME WHEREVER YOU ARE IN THE WORLD 
- TO KNOW NORTH CAN BE TO OUR LEFT, RIGHT, IN FRONT AND BEHIND
- TO KNOW THE FOUR COUNTRIES AND THE CAPITALS THAT MAKE UP THE UK 
- TO KNOW THE FOUR SEAS SURROUNDING THE UK

NEW GEOGRAPHY SKILLS

- TO USE A COMPASS TO IDENTIFY NORTH, EAST, SOUTH AND WEST IN A LOCATION 
- TO USE DIRECTIONAL LANGUAGE TO DESCRIBE THE POSITION OF DIFFERENT PLACES IN RELATION TO THE UNITED KINGDOM 
- TO USE A MAP TO PLOT AND FOLLOW A SIMPLE ROUTE 